ATIS Appr. Tower Ground Cl. Del.	KIND	INDIANAPOLIS INTERNATL

Elev 797'

NDB 23L

Not for use in real world navigation

INDIANAPOLIS, IN

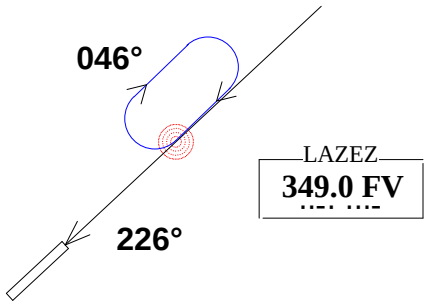

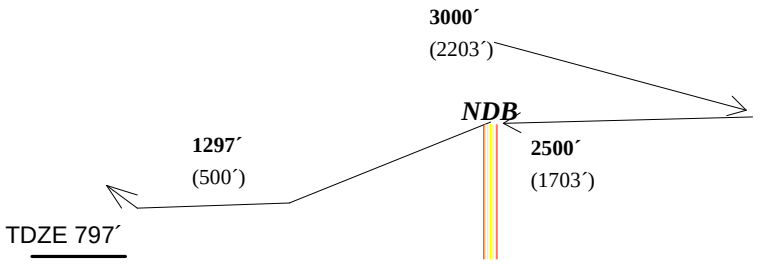

Missed Approach: Climb Rwy heading to 2,500 MSL, right turn climbing to 3,000 MSL, direct to FV 349.0

STRAIGHT-IN APPROACH RWY 23L				CIRCLING	
	MDA	VIS	RVR	MDA	VIS
A		**2**		**NA**	
B	1297'	**2**		**NA**	
C	**(500')**	**2**		**NA**	
D		**2**		**NA**	

Flight time from FAF to MAP (6.1 NM) at Kts:						
	70	**5:14**	100	**3:40**	140	**2:37**
	90	**4:04**	120	**3:03**	160	**2:17**

Notes: Charter 324-15-01

MSA Sectors
(ft * 100)



39° 43' 00" N 086° 16' 00" W